US Army Corps of Engineers

Hurricane NoName Projected Damage Areas

Landfall Expected In About 24 Hours

For Planning Purposes Only!

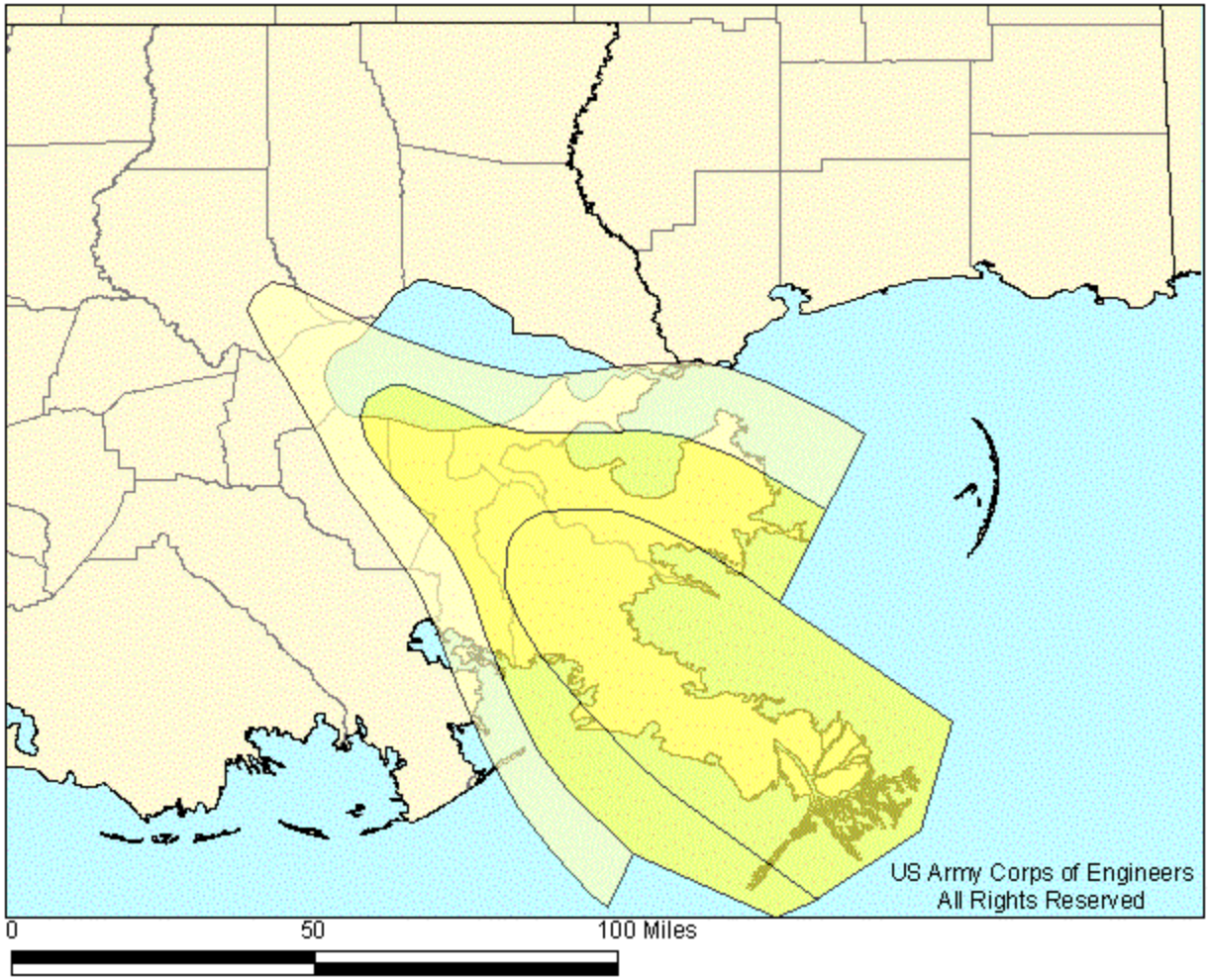

Post Landfall Projected Damage Areas

This model is based on a Category 1 storm making landfall southeast of New Orleans, LA.

Projected Damage Areas

- CAT 0-type damage
- CAT 1-type damage
- CAT 2-type damage
- CAT 3-type damage
- CAT 4-type damage
- CAT 5-type damage

Information provided on this page displays a Category 1 storm making landfall southeast of New Orleans, LA. These projections are based on information from the NHC (1630 EDT 08/05/2008) forecast.

Details about this model may be obtained at http://www.englink.usace.army.mil or contact Louisville District staff at DLL-CELRL-GIS@usace.army.mil

Hurricane NoName Projected Damage Areas	
Generated By: Siemsen, LRL 1700 EDT 08/05/2008	
Sources: HURREVAC LRL-DEBRIS	Page 1 of 13

US Army Corps of Engineers

Hurricane NoName Debris Model

Landfall Expected In About 24 Hours

For Planning Purposes Only!

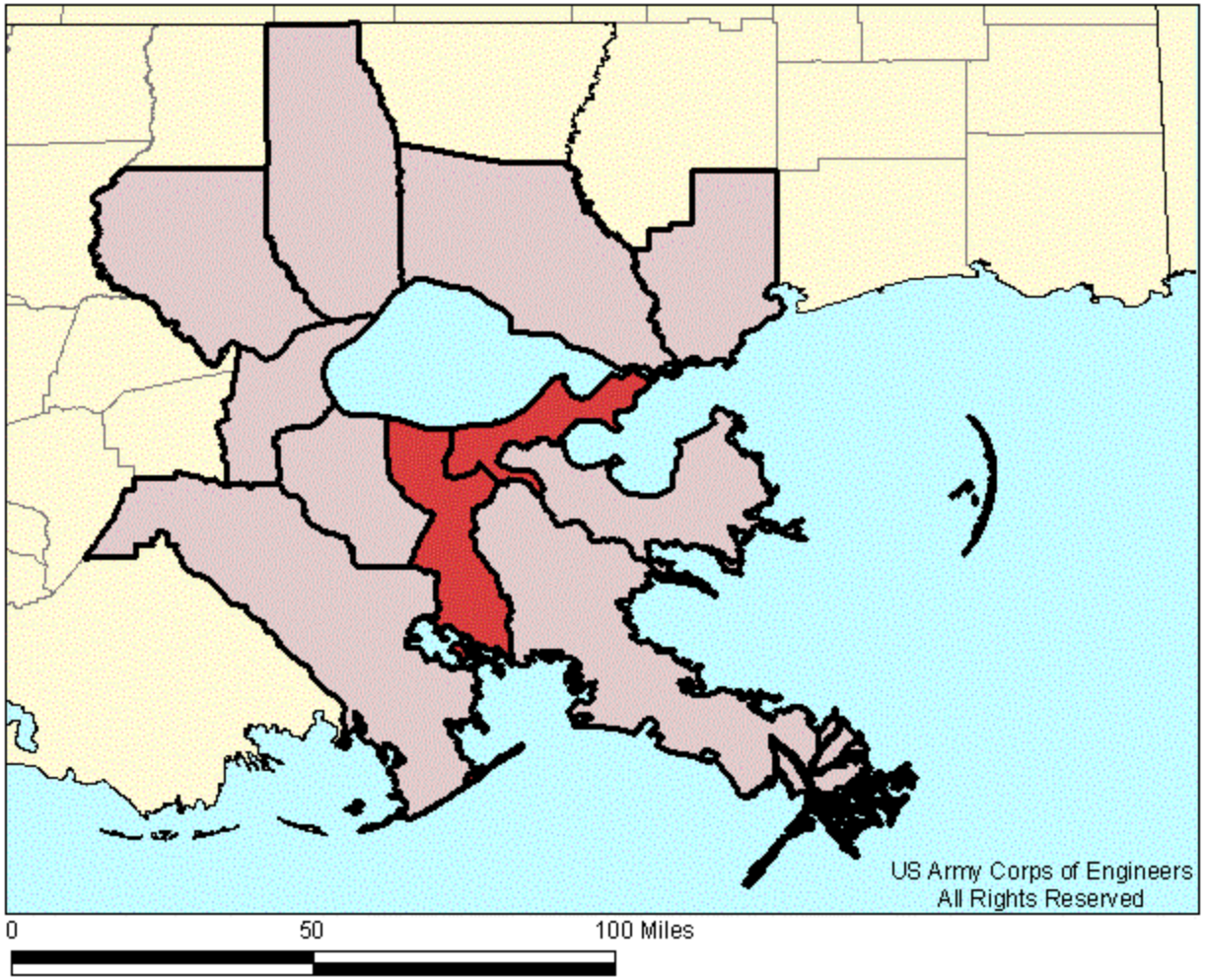

Post Landfall Debris Model Results

Louisiana - 1,637,000 Yards

Model results per County on following page

This model is based on a Category 1 storm making landfall southeast of New Orleans, LA.

Debris

- < 100,000 cubic yards
- 100,000 - 249,999 cubic yards
- 250,000 - 499,999 cubic yards
- 500,000 - 999,999 cubic yards
- >1,000,000 cubic yards

Information provided on this page displays a Category 1 storm making landfall southeast of New Orleans, LA. These projections are based on information from the NHC (1630 EDT 08/05/2008) forecast. The amount of debris forecasted is possible total volume, not necessarily the volume that may need to be removed with Federal funds, but does not include volume that may be covered by private insurance. Debris volume may include storm surge generated debris.

Details about this model may be obtained at http://www.englink.usace.army.mil or contact Louisville District staff at DLL-CELRL-GIS@usace.army.mil

Hurricane NoName Debris Model	
Generated By: Siemsen, LRL 1700 EDT 08/05/2008	
Sources: HURREVAC LRL-DEBRIS	Page 2 of 13

US Army Corps of Engineers

Hurricane NoName Debris Model

Landfall Expected In About 24 Hours

For Planning Purposes Only!

State	Yards per State	County	Yards per County
Louisiana		Jefferson	912,000
		Lafourche	< 1,000
		Livingston	4,000
		Orleans	532,000
		Plaquemines	71,000
		St Bernard	44,000
		St Charles	51,000
		St John the Baptist	18,000
		St Tammany	3,000
		Tangipahoa	2,000
Louisiana	1,637,000		
Mississippi		Hancock	< 1,000
Mississippi			

The amount of debris forecasted is possible total volume, not necessarily the volume that may need to be removed with Federal funds, but does not include volume that may be covered by private insurance. Debris volume may include storm surge generated debris.

Details about this model may be obtained at http://www.englink.usace.army.mil
or contact Louisville District staff at DLL-CELRL-GIS@usace.army.mil

Source: US Army Corps of Engineers, All Rights Reserved

Hurricane NoName Debris Model

Generated By:
Siemsen, LRL 1700 EDT 08/05/2008

Sources:
HURREVAC
LRL-DEBRIS

US Army Corps of Engineers

Hurricane NoName Commodities Model

Landfall Expected In About **24** Hours

For Planning Purposes Only!

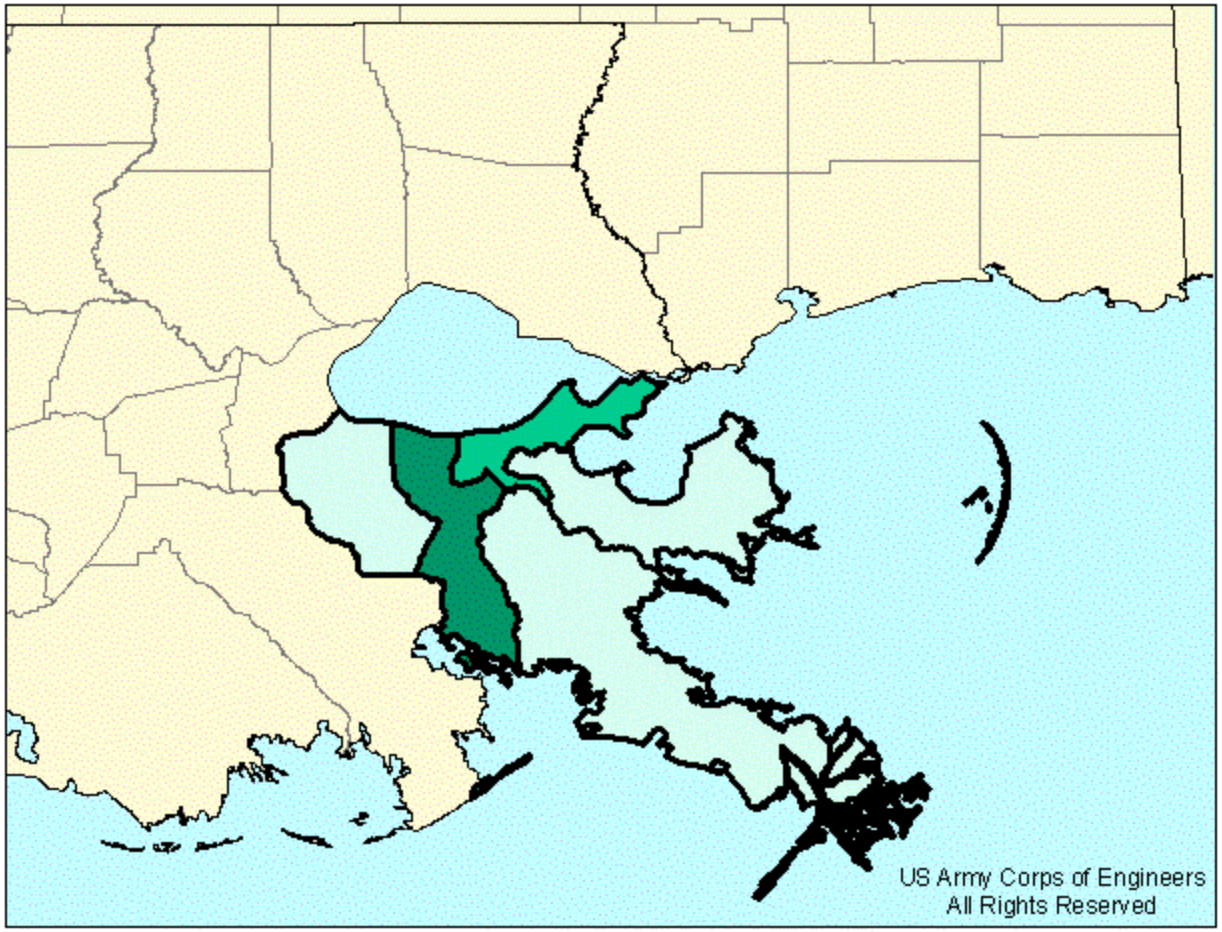

0 50 100 Miles

Post Landfall Water Model Results

Day One / Day Two / Day Three
Louisiana – 10/20/41 Truckloads

Model results per County on following page

This model is based on a Category 1 storm making landfall southeast of New Orleans, LA.

Commodities

- < 5 Trucks Each
- 5 - 10 Trucks Each
- 11 - 20 Trucks Each
- 21 - 40 Trucks Each
- > 40 Trucks Each

Information provided on this page displays a Category 1 storm making landfall southeast of New Orleans, LA. These projections are based on information from the NHC ***(1630 EDT 08/05/2008)*** forecast. The amount of commodities forecasted is based on Mission Guide Book requirements and SME input. The graphic represents single day needs with full distribution system in place and operating.

Details about this model may be obtained at http://www.englink.usace.army.mil
or contact Louisville District staff at DLL-CELRL-GIS@usace.army.mil

Hurricane NoName Commodities Model	
Generated By: Siemsen, LRL 1700 EDT 08/05/2008	
Sources: HURREVAC LRL-DEBRIS	Page 4 of 13

US Army Corps of Engineers

Hurricane NoName Commodities Model

Landfall Expected In About 24 Hours

For Planning Purposes Only!

State	Truckloads per State	County	Truckloads per County
Louisiana		Jefferson	24
		Orleans	12
		Plaquemines	2
		St Bernard	2
		St Charles	1
Louisiana	41		

The amount of commodities forecasted is based on Mission Guide Book requirements and SME input and the above table indicates suggested needs based on phased deployment of a commodities distribution system.

Details about this model may be obtained at http://www.englink.usace.army.mil
or contact Louisville District staff at DLL-CELRL-GIS@usace.army.mil

Source: US Army Corps of Engineers, All Rights Reserved

Hurricane NoName Commodities Model

Generated By:
Siemsen, LRL 1700 EDT 08/05/2008

Sources:
HURREVAC
LRL-DEBRIS

US Army Corps of Engineers

Hurricane NoName Temporary Roofing Model

Landfall Expected In About 24 Hours

For Planning Purposes Only!

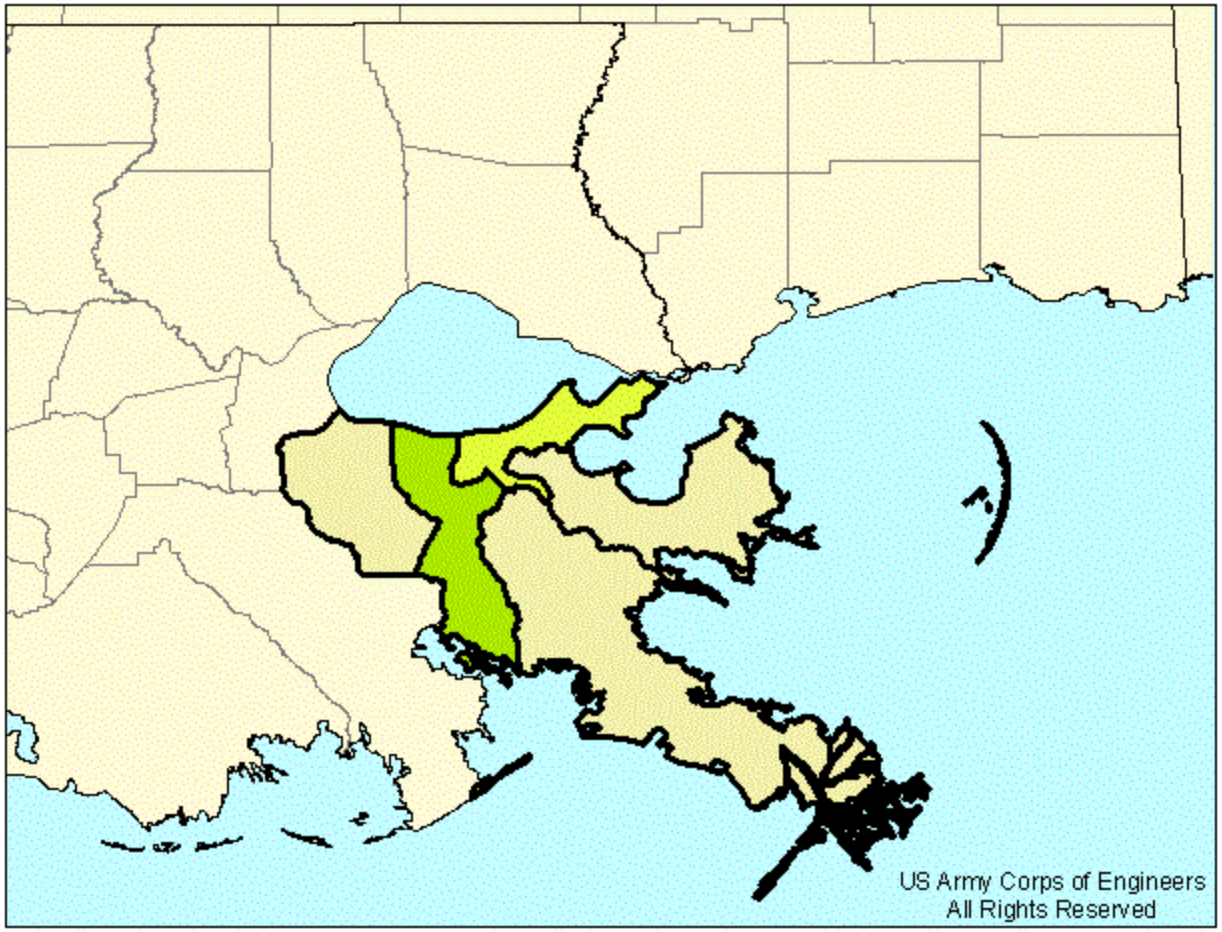

0 50 100 Miles

Post Landfall Temporary Roofing Model Results

Louisiana - 7,800

Model results per County on following page

This model is based on a Category 1 storm making landfall southeast of New Orleans, LA.

Temporary Roofing

- < 2,000 units
- 2,000 - 3,999 units
- 4,000 - 5,999 units
- 6,000 - 9,999 units
- > 10,000 units

Information provided on this page displays a Category 1 storm making landfall southeast of New Orleans, LA. These projections are based on information from the NHC (1630 EDT 08/05/2008) forecast. Temporary roofing is based on 3% in CAT 1.

Details about this model may be obtained at http://www.englink.usace.army.mil or contact Louisville District staff at DLL-CELRL-GIS@usace.army.mil

Hurricane NoName Roofing Model	
Generated By: Siemsen, LRL 1700 EDT 08/05/2008	
Sources: HURREVAC LRL-DEBRIS	Page 6 of 13

US Army Corps of Engineers

Hurricane NoName Temporary Roofing Model

For Planning Purposes Only!

Landfall Expected In About 24 Hours

State	House Units per State	County	House Units per County
Louisiana		Jefferson	4,700
		Orleans	2,500
		Plaquemines	300
		St Bernard	300
		St Charles	< 100
Louisiana	7,800		

Temporary roofing is based on 3% in CAT 1.

Details about this model may be obtained at http://www.englink.usace.army.mil
or contact Louisville District staff at DLL-CELRL-GIS@usace.army.mil

Source: US Army Corps of Engineers, All Rights Reserved

Hurricane NoName Roofing Model

Generated By:
Siemsen, LRL 1700 EDT 08/05/2008

Sources:
HURREVAC
LRL-DEBRIS

Hurricane NoName Temporary Housing Model

US Army Corps of Engineers

Landfall Expected In About 24 Hours

For Planning Purposes Only!

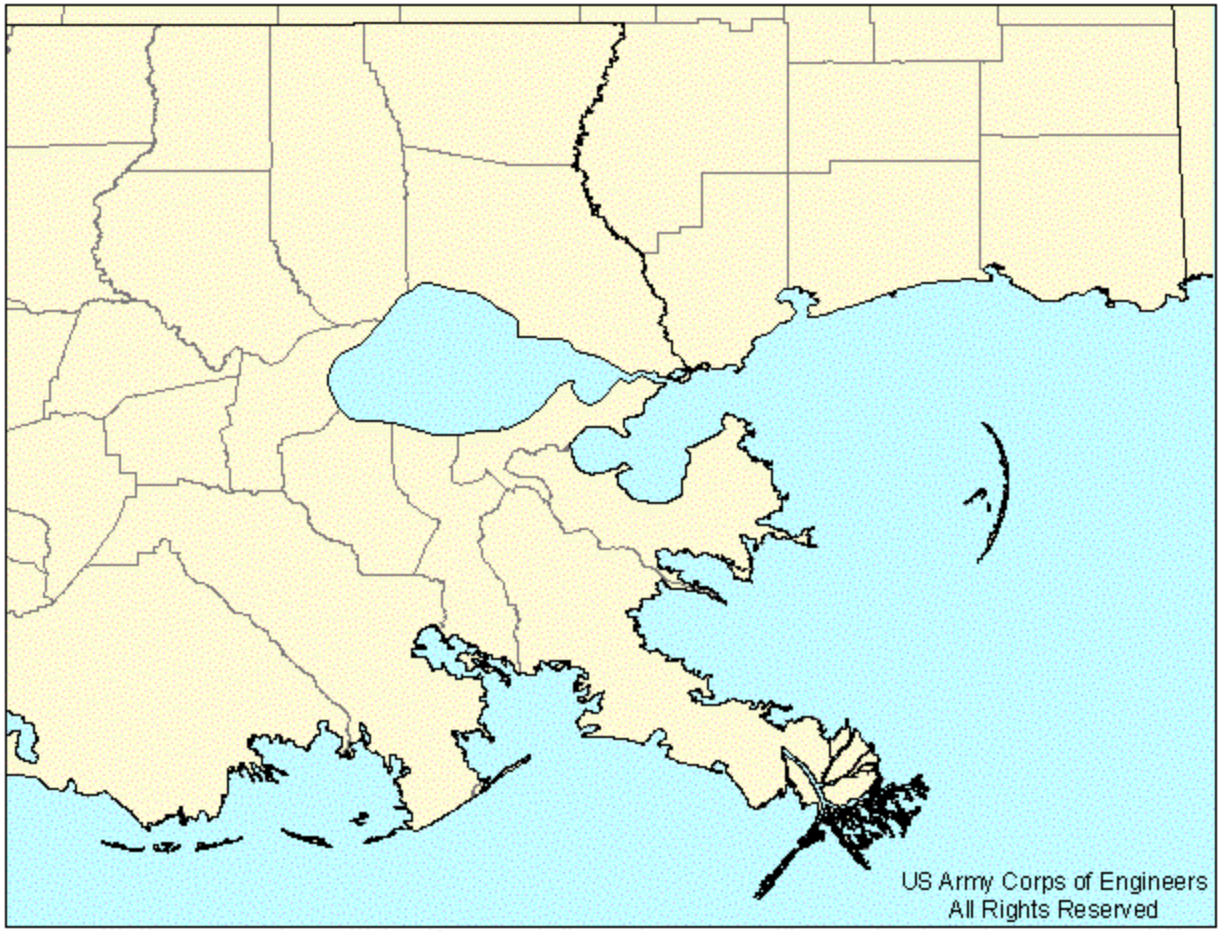

0 50 100 Miles

Post Landfall Temporary Housing Model Results

None Expected

Model results per County on following page

This model is based on a Category 1 storm making landfall southeast of New Orleans, LA.

Temporary Housing

- < 2,000 units
- 2,000 - 3,999 units
- 4,000 - 5,999 units
- 6,000 - 9,999 units
- > 10,000 units

Information provided on this page displays a Category 1 storm making landfall southeast of New Orleans, LA. These projections are based on information from the NHC (1630 EDT 08/05/2008) forecast. Temporary housing is based on nothing.

Details about this model may be obtained at http://www.englink.usace.army.mil or contact Louisville District staff at DLL-CELRL-GIS@usace.army.mil

Hurricane NoName Housing Model	
Generated By: Siemsen, LRL 1700 EDT 08/05/2008	
Sources: HURREVAC LRL-DEBRIS	Page 8 of 13

US Army Corps of Engineers

Hurricane NoName Temporary Housing Model

For Planning Purposes Only!

Landfall Expected In About 24 Hours

State	House Units per State	County	House Units per County

Temporary housing is based on nothing.

Details about this model may be obtained at http://www.englink.usace.army.mil
or contact Louisville District staff at DLL-CELRL-GIS@usace.army.mil

Source: US Army Corps of Engineers, All Rights Reserved

Hurricane NoName Housing Model

Generated By:
Siemsen, LRL 1700 EDT 08/05/2008

Sources:
HURREVAC
LRL-DEBRIS

US Army Corps of Engineers

Hurricane NoName Population Model

Landfall Expected In About 24 Hours

For Planning Purposes Only!

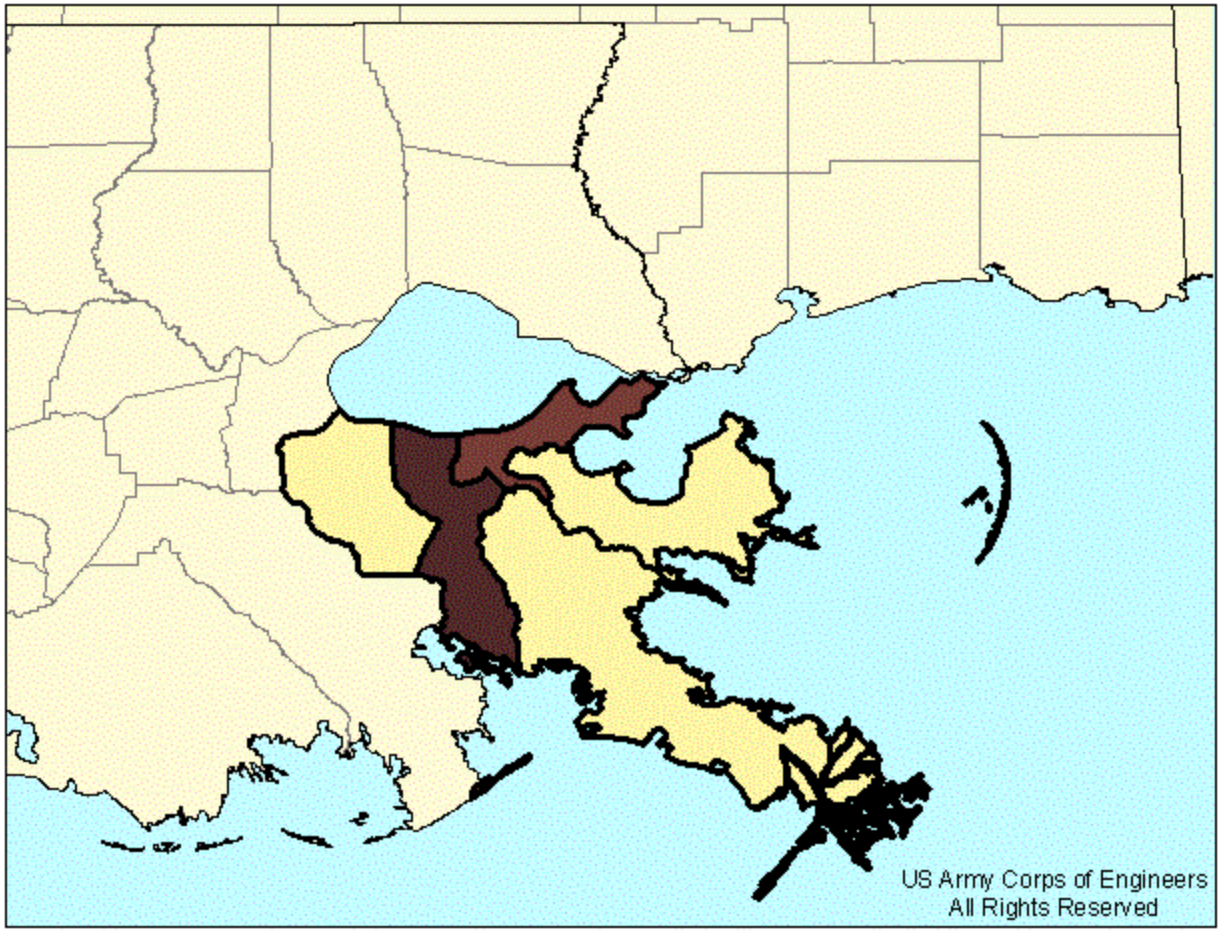

0 50 100 Miles

Post Landfall Population Model Results

Louisiana - 657,000

Model results per County on following page

This model is based on a Category 1 storm making landfall southeast of New Orleans, LA.

Population

- < 25,000 persons
- 25,000 - 99,999 persons
- 100,000 - 174,999 persons
- 175,000 - 249,999 persons
- > 250,000 persons

Information provided on this page displays a Category 1 storm making landfall southeast of New Orleans, LA. These projections are based on information from the NHC (1630 EDT 08/05/2008) forecast. The numbers of persons included in this model output are those that would be included within estimated hurricane force winds (Census 2000 values adjusted to July 2007 values).

Details about this model may be obtained at http://www.englink.usace.army.mil or contact Louisville District staff at DLL-CELRL-GIS@usace.army.mil

Hurricane NoName Population Model	
Generated By: Siemsen, LRL 1700 EDT 08/05/2008	
Sources: HURREVAC LRL-DEBRIS	Page 10 of 13

US Army Corps of Engineers

Hurricane NoName Population Model

Landfall Expected In About 24 Hours

For Planning Purposes Only!

State	Population per State	County	Population per County
Louisiana		Jefferson	403,000
		Orleans	206,000
		Plaquemines	22,000
		St Bernard	20,000
		St Charles	6,000
Louisiana	657,000		

The number of persons estimated to be within the hurricane force winds comes from Census 2000 values adjusted to July 2007 values.

Details about this model may be obtained at http://www.englink.usace.army.mil
or contact Louisville District staff at DLL-CELRL-GIS@usace.army.mil

Source: US Army Corps of Engineers, All Rights Reserved

Hurricane NoName Population Model

Generated By:
Siemsen, LRL 1700 EDT 08/05/2008

Sources:
HURREVAC
LRL-DEBRIS

US Army Corps of Engineers

Hurricane NoName Households Model

Landfall Expected In About 24 Hours

For Planning Purposes Only!

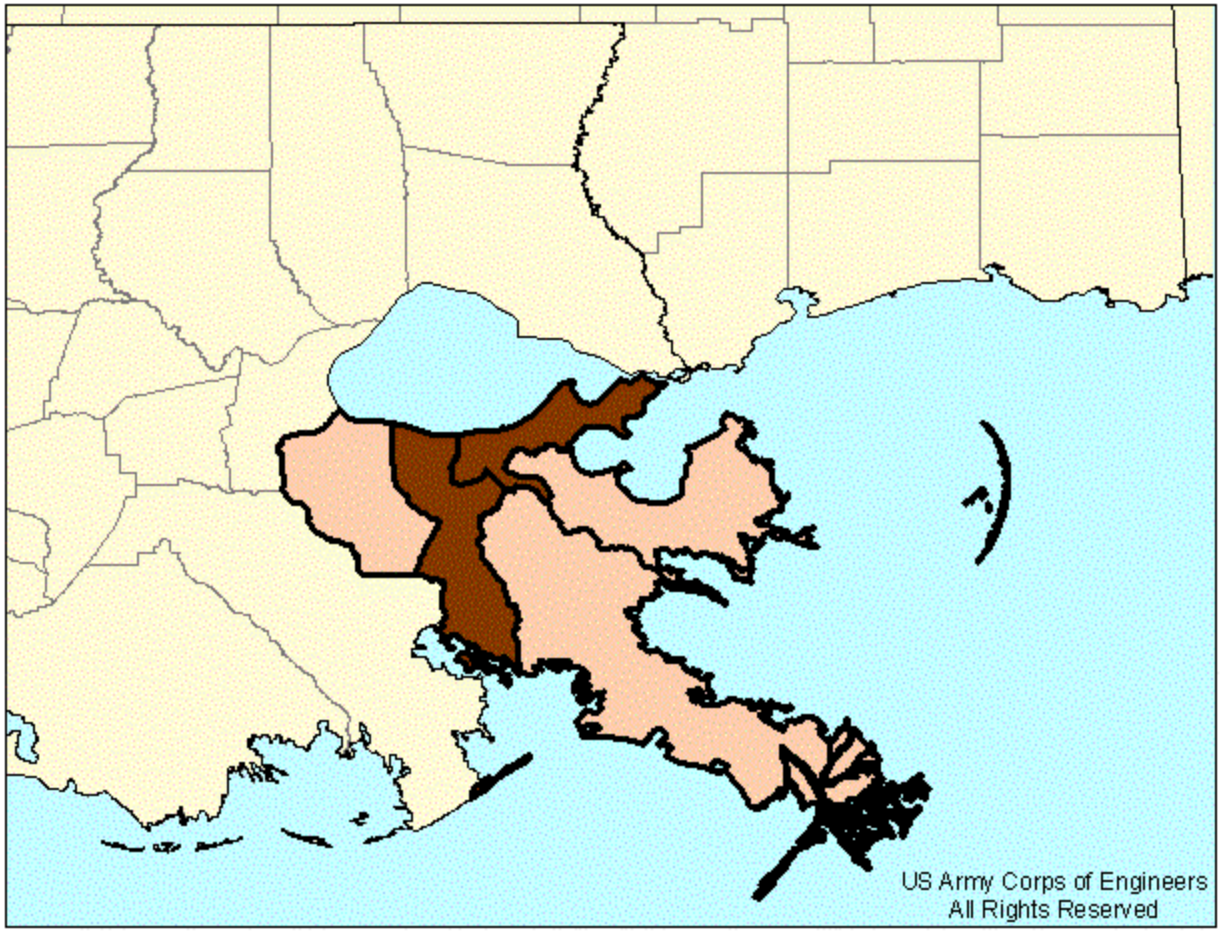

0 50 100 Miles

Post Landfall Households Model Results

Louisiana - 256,000

Model results per County on following page

This model is based on a Category 1 storm making landfall southeast of New Orleans, LA.

Households

- < 7,500 households
- 7,500 - 14,999 households
- 15,000 - 24,999 households
- 25,000 - 49,999 households
- > 50000 households

Information provided on this page displays a Category 1 storm making landfall southeast of New Orleans, LA. These projections are based on information from the NHC (1630 EDT 08/05/2008) forecast. The numbers of households included in this model output are those that would be included within estimated hurricane force winds (Census 2000 values adjusted to July 2007 values).

Details about this model may be obtained at http://www.englink.usace.army.mil or contact Louisville District staff at DLL-CELRL-GIS@usace.army.mil

Hurricane NoName Households Model	
Generated By: Siemsen, LRL 1700 EDT 08/05/2008	
Sources: HURREVAC LRL-DEBRIS	Page 12 of 13

US Army Corps of Engineers

Hurricane NoName Households Model

Landfall Expected In About 24 Hours

For Planning Purposes Only!

State	Households per State	County	Households per County
Louisiana		Jefferson	156,000
		Orleans	82,000
		Plaquemines	8,000
		St Bernard	8,000
		St Charles	2,000
Louisiana	256,000		

The number of households estimated to be within the hurricane force winds comes from Census 2000 values adjusted to July 2007 values.

Details about this model may be obtained at http://www.englink.usace.army.mil
or contact Louisville District staff at DLL-CELRL-GIS@usace.army.mil

Source: US Army Corps of Engineers, All Rights Reserved

Hurricane NoName Households Model

Generated By:
Siemsen, LRL 1700 EDT 08/05/2008

Sources:
HURREVAC
LRL-DEBRIS